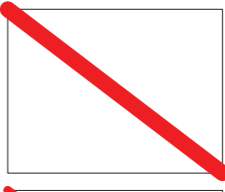
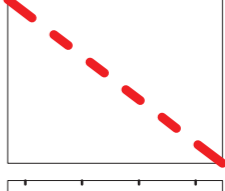
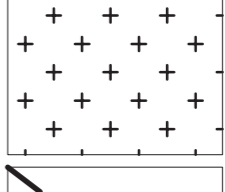
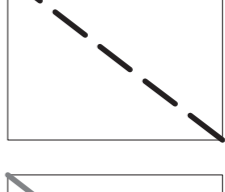
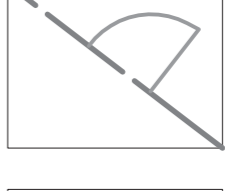
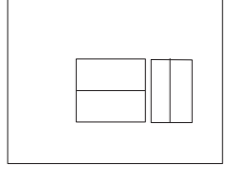
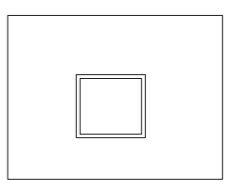




-  Planning Application Boundary
-  Section 278 Boundary
-  Proposed Allotment Access Road
-  Proposed Timber Edging
-  Proposed Paladin Fencing (2.4m height) and matching gates
-  Proposed Shed and Greenhouse on Concrete base
-  Proposed Raised Bed

erb
de

3

PROPOSED ALLOTMENTS

Proposed Access Road and Turning Head

Grassed areas retained as existing

ed areas

Project:	Ranglett's Recreation Ground
Drawing Title:	Proposed Allotment Layout
Scale:	1:250@A1
Status:	For Planning
Drawn by:	SAF
Drawing Number:	RR_005
Revision and Date:	25th Feb 2014

